







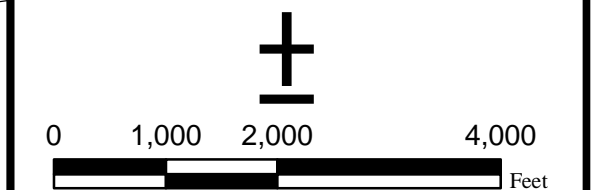


**Shippensburg Borough and
Shippensburg Township
Joint Comprehensive Plan
Figure 13.4
Proposed and Approved Major
Subdivisions & Land Developments
(2000 - Jan. 2004)**

-  Proposed and Approved Major Subdivision & Land Development (with year submitted)
-  Roads
-  Major Roads
-  Rail Road
-  Steam/Run
-  Parcels
-  Study Area
-  County Boundary



Data source: Cumberland County GIS; SSM



Spotts, Stevens and McCoy, Inc.
1047 N. Park Rd. P.O. Box 6307
Reading, PA 19610-0307
Tel: 610-621-2000 Fax: 610-621-2001

07/13/05

G:\projects\w100000\w108846\w1088460001\projects\size11x17\prop_approv_developmt11x17.dmx

